



## HYDERABAD METROPOLITAN DEVELOPMENT AUTHORITY

District Commercial Complex, Administrative 'L' - Block,

Tarnaka, Hyderabad - 500 007.

Planning Department

### Draft layout Letter

Application No. **060239/ZOB/LT/U6/HMDA/24032023**

Date : **27 May, 2023**

To,

M Naveen Chowdhary and Others  
Mudhana Naveen Chowdhary, S/O M Laxmi Narayana, Plot No 142 and 14,  
Green Park Avenue, Jeedimetla Village,  
Beside Chennai Shopping mall, Suchitra Junction, Medchal Malkajgiri Dist,  
Hyderabad, Telangana  
Pin Code - 500067

Sir,

Sub:-HMDA- Plg.Dept. -Draft **Layout Open Plot** in Sy.Nos. **401p, 415p, 416p** situated at **Taramatipet-ORRG** Village,  
**Abdullapurmet-ORRG** Mandal, **Ranga Reddy** Dist. to an extent of **102322.23 Sq.m** - Approval Accorded - Reg.

Ref: 1. Application of **M Naveen Chowdhary and Others**, Dated: **24 March, 2023**.

2. This Application No. **060239/ZOB/LT/U6/HMDA/24032023**, Date **01 May, 2023**, intimating the DC.

With reference to your application cited for approval of Draft **Layout Open Plot** have been technically approved and forwarded to the The Commissioner/Executive authority,Taramatipet-ORRG Village, Gram panchayath/ Nagarapanchayath/MunicipalityAbdullapurmet-ORRG Mandal,Ranga Reddy District. vide this office Application No. **060239/ZOB/LT/U6/HMDA/24032023 Layout Permit No. 000108/LO/Plg/HMDA/2023, Date : 27 May, 2023** for taking further necessary action as per the powers delegated to the Local Authority and to release the plans **within (7) days** after collecting necessary fees at their end.

You are therefore, requested to approach the The Commissioner/Executive authority,Taramatipet-ORRGVillage, Gram panchayath/ Nagarapanchayath/MunicipalityAbdullapurmet-ORRG Mandal,Ranga Reddy District., for release of Draft Layout Permission.

This is for information.

Yours faithfully,

Name : BHEEMIREDDY  
PRABHAKAR REDDY  
Designation : Planning Officer  
Date : 27-May-2023 16: 05:42



## HYDERABAD METROPOLITAN DEVELOPMENT AUTHORITY

District Commercial Complex, Administrative 'L' - Block,  
Tarnaka, Hyderabad - 500 007.  
Planning Department

Application No. **060239/ZOB/LT/U6/HMDA/24032023**

Date : **27 May, 2023**

To,

The Sub-Registrar,  
Pedda amberpet SRO,  
Ranga Reddy District.

Sir,

Sub:-HMDA- Plg.Dept. -Draft **Layout Open Plot** in Sy.Nos. **401p, 415p, 416p** situated at **Taramatipet-ORRG** Village,  
**Abdullapurmet-ORRG** Mandal, **Ranga Reddy** Dist. to an extent of **102322.23 Sq.m** - Approval Accorded - Reg.

Ref: 1. Application of **M Naveen Chowdhary and Others**, Dated: **24 March, 2023**.

2. This Application No. **060239/ZOB/LT/U6/HMDA/24032023** , Date **01 May, 2023** , intimating the DC.

Your attention is invited to the Deed of Mortgage bearing vide Document **No. 3752/2023, 10484/2022, 10485.2022, Date: 11/5/2023** , executed in favour of M.C., HMDA, mortgaging the **Plot Nos. 68, 1 To 4,8 to 31, 160 to 176, 180 to 184, 185 to 196 to an extent of 12964.6 Sq.Mt.** of **Taramatipet-ORRG** Village, **Abdullapurmet-ORRG** Mandal, **Ranga Reddy** Dist. to an extent of **12964.6 Sq.Mt.** of the plotted area as per **G.O.Ms.No.276 MA dt.02-07-2010 & The Commissioner/Executive authority,Taramatipet-ORRG Village, Gram panchayath/ Nagarapanchayath/MunicipalityAbdullapurmet-ORRG Mandal,Ranga Reddy District.** as security for undertaking all the required developments as specified by the HMDA in the proceedings addressed to the Local Body Dt:27 May, 2023 , you have also given a certificate of Encumbrance on property vide reference 4<sup>th</sup> cited, confirming that the above plots are mortgaged against HMDA.

15.01% of plotted area mortgaged in favour of Metropolitan Commissioner, HMDA Vide Plot Nos: **68, 1 To 4,8 to 31, 160 to 176, 180 to 184, 185 to 196** through registered mortgage deed Vide Document No. **3752/2023, 10484/2022, 10485.2022, Date: 11/5/2023** towards security to submission of conversion certificate from concerned RDO/DRO of Revenue Department.

Taking into consideration of the agreement & Deed of Mortgage, Certificate of Encumbrance on property issued by you, this Authority released the draft Layout permission in favour of the applicant / developer Draft **Layout Permit No. 000108/LO/Plg/HMDA/2023, dt.27 May, 2023**.

You are therefore, requested not to undertake any conveyance of the property covered specifically in the **The Plot Nos. 68, 1 To 4,8 to 31, 160 to 176, 180 to 184, 185 to 196 to an extent of 12964.6 Sq.Mt.** as per the plan enclosed to any other persons(s) till necessary communication is sent by this Authority.

You are requested to note the each open spaces of the Layout and not to register such open spaces as shown in the Layout plan.

The Assistant Planning Officer of this Authority will be approaching you periodically for ascertaining the required details in the Layout under reference. You are accordingly requested to extent necessary assistance in the matter.

**Encl: one plan**

Name : **BHEEMIREDDY PRABHAKAR REDDY**  
Designation : **Planning Officer**  
Date : **27-May-2023 16: 05:41**

**For Metropolitan Commissioner**  
**Planning Officer**

**Copy to:**

1. The Commissioner/Executive authority,  
Taramatipet-ORRG Village, Gram panchayath/ Nagarapanchayath/Municipality  
Abdullapurmet-ORRG Mandal,

Ranga Reddy District.

2. The District Registrar, Ranga Reddy District - for information.





# HYDERABAD METROPOLITAN DEVELOPMENT AUTHORITY

District Commercial Complex, Administrative 'L' - Block,

Tarnaka, Hyderabad – 500 007.

Planning Department

Application No. **060239/ZOB/LT/U6/HMDA/24032023**

Date : **27 May, 2023**

To,

The Commissioner/Executive authority,  
Taramatipet-ORRG Village, Gram panchayath/  
Nagarapanchayath/Municipality  
Abdullapurmet-ORRG Mandal,  
Ranga Reddy District.

Sir,

Sub:-HMDA- Plg Application for approval of Draft **Layout Open Plot** (without enclosing the site with compound wall) in Sy.Nos.

**401p, 415p, 416p, Taramatipet-ORRG Village, Abdullapurmet-ORRG Mandal, Ranga Reddy** Dist. to an extent of

**102322.23 Sq.m** - Approval Accorded - Reg.

Ref: 1. Application of **M Naveen Chowdhary and Others**, Dated: **24 March, 2023**.

2. This Application No. **060239/ZOB/LT/U6/HMDA/24032023**, Date **01 May, 2023**, intimating the DC.

3. Applicant's letter Date **24 March, 2023** submitting the Mortgage Deed No **3752/2023, 10484/2022, 10485.2022, Date: 11/5/2023** executed at Joint Sub- Registrar-2 Ranga reddy (RO) and Statement of Encumbrance on Property before mortgage & after mortgage

It is to inform that, in the reference 1<sup>st</sup> cited, **M Naveen Chowdhary and Others** has applied to HMDA for development of Draft **Layout Open Plot** in Sy.Nos. **401p, 415p, 416p**, situated at **Taramatipet-ORRG (V), Abdullapurmet-ORRG (M), Ranga Reddy** to an extent of **102322.23 Sq.Mt**

The above proposal has been examined under the provisions of section-18,19 & 20 of HMDA Act 2008 and also in accordance with the Statutory master plan / Zonal Development plans along with existing G.Os, Rules and Regulations which are in force.

The applicant has paid all required fees and charges to HMDA.

Vide reference 3 the applicant has submitted Deed of Mortgage executed in favour of the Metropolitan Commissioner, HMDA for Plot No. **68, 1 To 4, 8 to 31, 160 to 176, 180 to 184, 185 to 196** as per G.O.Ms.No.276 MA dt.02-07-2010 vide Doc no **3752/2023, 10484/2022, 10485.2022, Date: 11/5/2023**.

The applicant has submitted the layout plan duly demarcating on ground and showing the proposed road network, plotted area and open spaces in the said layout area, to an of **102322.23 Sq.Mt** with **68, 1 To 4, 8 to 31, 160 to 176, 180 to 184, 185 to 196** no of plots along with the existing measurements of the plot area on ground. The same is hereby examined and approval in draft **Layout Permit No. 000108/LO/Plg/HMDA/2023, dt.27 May, 2023**.

The land analysis of the Draft Layout Approved is as follows:

Sr no	Area	Sq.Mtrs
1	Total Site area	113242.73
2	Master plan Road affected area	7983.94
3	Net Site Area	102322.23
4	Plotted area	65286.15
5	Open space	
	(i) Park	8153.86
	(ii) Social Infrastructure	2559.6
6	Layout Road Area	26322.56
7	Amenities area	0
8	Any Other	0

General Conditions:

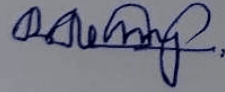
1. The applicant shall not be permitted to sale the plots and area which is mortgaged in favour of M.C., HMDA i.e., from the Plot Nos. 1 to 4, 8 to 31 ,68,160 to 176 and 180 to 184
2. That the draft layout now issued does not exempt the lands under reference from purview of Urban Land Ceiling Act, 1976 / A.P Agricultural Land Ceiling Act, 1973.
3. This permission of developing the land shall not be used as proof of the title of the land.
4. The Executive Authority shall release the plans in (07) seven days period and also to ensure that area covered by roads and open space of the layout shall take over from the applicant, by way of Registered Gift deed free of cost, before release of final layout to the applicant, after collecting the necessary charges and fees as per their rules in force.
5. The applicant / layout owner / developer is hereby permitted to sell the Plots other than mortgaged plots which are mortgaged in favour of Metropolitan Commissioner, HMDA.
6. All roads should be opened for accessibility to the neighbouring sites and the applicant shall not to construct any compound wall/fencing around the site.
7. In case the applicant / developer fails to develop the layout with the infrastructure facilities as specified by HMDA the area so mortgaged in favour of HMDA shall be forfeited and also HMDA to liable to take criminal action against such applicant / developers as per provisions of HMDA Act, 2008.
8. The layout development work consist of road formation with Black top, storm water drains, providing of underground drainage lines & common septic tank / STP, internal water supply pipe lines & over head tank, assured water supply source, providing electrical supply lines along with street lights, transformer, avenue plantation, park development and rain water harvesting pits.
9. The details are as follows: a. Levelling with suitable gradient and formation of all roads with proper sub-surface and camber, kerbed stones, metalling of the carriageway, side drains/gutters and central medians (for roads 18 mts and above).
10. b. Black topping or developing the carriageway with cement concrete (as per BIS Code of Practice) of all roads including the main approach road up to the nearest existing public road.
11. c. Development of drainage and channelization of NALAs for allowing storm water run-off.
12. d. These may be channelized in accordance with the drainage and width requirements and in such a way as to conserve or harvest the water in nearest water body or public open space, etc.
13. e. Undertake street lighting and electricity facilities including providing of transformers.
14. f. Provision of independent sewerage disposal system and protected water supply system including OHT and sumps. These shall be in exclusive area over and not part of the mandatory open spaces.
15. g. Undertake underground ducting of all utilities and services lines either under the footpaths or central median of the roads as the case may be with proper provisions at junctions and crossings, etc.
16. h. Construction of low height compound wall with Iron grill to the open spaces and handing over the open spaces along with other spaces, i.e., proposed roads area and road affected area, open spaces area, social infrastructure area, utilities area at free of cost and through Registered Gift Deed to the local body.
17. The layout applicant is directed to complete the above developmental works within a period of THREE (3) YEARS as per G.O.Ms.No.276 MA dt.2-7-2010 and submit a requisition letter for release of mortgage plots / area which is in favour of Metropolitan Commissioner, HMDA and for approval of final layout duly enclosing letter of Local Body with regard to roads, open spaces taken over by the Local Body.
18. The layout applicant shall display a board at a prominent place in the above site showing the layout pattern with permit L.P.No., and with full details of the layout specifications and conditions to facilitate the public in the matter.
19. The Executive Authority shall not approve and release any building permission or allow any unauthorized developments in the area under mortgage to HMDA in particular, and in other plots of the layout in general until and unless the applicant has completed the developmental works and then got released the mortgaged land from HMDA and release of final layout.
20. The Executive Authority should ensure that the open space shall be developed by the applicant along with other developments with ornamental compound wall and grill as per sanctioned layout plan before it is taken over by the Executive Authority.
21. The applicant shall solely be responsible for the development of layout and in no way HMDA will take up development works.
22. The permission does not bar any public agency including HMDA to acquire the lands for any public purpose as per law.
23. The applicant shall solely be responsible for the development of Layout and in no way HMDA will take up development works.
24. This permission of developing the land shall not be used as proof of the title of the land and the draft approval shall not mean responsibilities or clearance of ownership of the site and casement rights.
25. If there is any misrepresentation found in the file, the draft layout shall be cancelled without any notice.
26. If there is any court case pending, the applicant / developer shall be responsible for settlement of the same and if any there are court orders against the applicant / developer, the approved draft Layout will be withdrawn and cancelled without notice.
27. The applicant is solely responsible if any discrepancy / litigation in ownership documents, and HMDA is not responsible and approved layout plans shall be deemed to cancelled and withdrawn without notice and action will be taken as per law.
28. The Executive Authority should ensure that the open space shall be developed by the applicant along with other developments with ornamental compound wall and grill as per sanctioned Layout plan before it is taken over by the Executive Authority.
29. If any disputes / litigation arises in future, regarding the ownership of a land, schedule of boundaries etc., the applicant shall responsible for the settlement of the same, HMDA or its employees shall not be a party to any such dispute / litigations.
30. If the land is declared as surplus / Government in future, the same shall vest in the Government and layout proceedings automatically stands void. The charges already remitted to HMDA shall stand forfeited and the applicant cannot claim for refund of the same.
31. The applicant shall comply the conditions mentioned in G.O.Ms.No.33 MA dt.24.01.2013 and G.O.Ms.No.276 MA dt.02.07.2010 & G.O.Ms.No. 168 MA dt:07-04-2012.
32. The applicant shall not construct the building in any plots. The local body also shall not allow any constructions in plots till the

final layout is issued by HMDA.

33. The applicant shall not construct the compound wall around the site u/r and also not to block the roads, so as to provide access to the neighbouring lands, all the internal roads shall be opened for accessibility to the neighbouring sites.
34. Any conditions laid by the Authority are applicable. The applicant has mortgaged 15.18% of plotted area i.e. plot no(s): 68 to an extent 429.75 Sq.mts of Sy. No. 415P & 416P of Tharamatipet Village, Abdullapurmet Mandal, Ranga Reddy District, Mortgaged in favour of The Metropolitan Commissioner, Hyderabad Metropolitan Development Authority, Swarna jayanthi complex, Ameerpet Hyderabad, Vide Document No. 3752/2023, Dt: 11.05.2023.

Additional/Other:

1. The applicant shall handover the road area 26322.56 Sq.mtr (25.73 %), organised open space area 8153.86 Sq. mtrs (7.97 %) , and social infrastructure area 2559.60 Sq.mtrs (2.50%) to the local body at free of cost through registered gift deed before release of final layout plans from HMDA.
2. 15.07 % of developable area i.e. from Plot Nos. 1 to 4, 8 to 31 ,160 to 176 and 180 to 184 to an extent of 9366.06 Sq.mts of Survey Nos. 401p, 415p, 416p of Taramatipet-ORRGc Village, Abdullapurmet-ORRGc Mandal, Ranga Reddy District, Mortgaged in favour of The Metropolitan Commissioner, Hyderabad Metropolitan Development Authority, Swarna Jayanti Complex, Ameerpet, Hyderabad, Vide Mortgage deed no.10484/2022, Date: 15/12/2022. Sro: Pedda amberpet
3. The owner/builder shall make registration of real estate projects with Telangana state real estate Regulatory authority (TSRERA) where the area of land is proposed to be developed is more than 500 sq mts or no .of Apartments proposed to be developed are more than 8 as required under section 3 of RERA ACT 2016. As per letter no363/2021/TSRERA, Dt:25/06/2021.
4. . The applicant has handed over the area affected under proposed 36 Mts wide road to an extent of 7866.87 Sq.mtrs, and The applicant has handed over the area affected under buffer to an extent 2684.70 in favour of The Grampanchayat THARAMATHIPET, ABDULLAPURMET Mandal, RAN GA REDDY Dist, vide gift deed document no. 10488/2022, date: 15/12/2022. Sro pedda amberpet
5. 5 .10 % of developable area, i.e. Plots 185 to196 to an extent of 3168.59 Sq.mtrs in Survey Nos. Nos 401p, 415p, 416p of Taramatipet-ORRGc Village, Abdullapurmet-ORRGc Mandal, Ranga Reddy District, , additionally Mortgaged for Developments charges instalment , in favour of The Metropolitan Commissioner, Hyderabad Metropolitan Development Authority, Swarna Jayanti Complex, Ameerpet, Hyderabad , Vide Deed Document No. 10485/2022, Date:15/12/2022. Sro :Pedda amberpet
6. To ensure better infrastructure facilities in layout (either in layout with open plots and in layout with Houses) which are coming up in HMDA limits, following additional conditions shall be insisted while approving any Draft layout.
  - a) Shall make necessary arrangements for providing connectivity of its potable/drinking water supply duly laying the necessary pipelines of the sized as prescribed to the main trunk/connecting pipeline under mission bhagiratha or any other as approved by the relevant authorities such as HMWSSB/ EnC PH/ RWS dept.,.
  - b) For all layouts less than 10 acres in size, the developer shall put in place a mechanism for septage treatment in accordance with Telangana State FSSM policy. Future, the treated sewerage shall be connected to the existing public sewerage system up-to the point as specified.
  - c) In case of layout sites more than 10 Acres, provision shall be made for construction of sewerage Treatment plan (STP) duly earmarking separate area in addition to mandatory layout open spaces.
  - d) Shall undertake underground ducting of all utilities and services lines either under the footpaths or under central median of the roads as the case may be with proper provisions at junctions and crossings, etc.
  - e) Shall earmark space for disposal and dumping of solid waste within layout site, in addition to mandatory open space and bio-compost unit shall be developed in accordance with the telangana solid waste management rules.
  - f) A mechanism for segregation of garbage shall be put in place.
  - g) Shall develop Avenue plantation within the median (in 60 feet and above roads) and by the side of foot paths towards the plot boundary duly leaving the entire footpath space for pedestrians.
  - h) Shall provide the underground storm water drainage system.
  - i) All the foot paths shall be paved with tiles and any other such material.
  - j) Cycling tracks should be developed within the layout.
  - k) Transformer yard shall be provided in the area earmarked for utilities.
  - l) All the street light shall be provided with LED lighting.
  - m) Shall make necessary arrangements for complete stoppage of usage of plastic in layout and shall have necessary mechanism and create awareness among the plot owners/purchases.
  - n) Green foliage shall be planned and taken up in a manner prescribed and saplings will be in place and surviving as per the plan before the OC is issued.





Name : BHEEMIREDDY  
PRABHAKAR REDDY  
Designation : Planning Officer  
Date : 27-May-2023 16: 05:40

**For Metropolitan Commissioner  
Planning Officer**

**Copy to:**

1. M Naveen Chowdhary and Others. Mudhana Naveen Chowdhary, S/O M Laxmi Narayana, Plot No 142 and 14, Green Park Avenue, Jeedimetla Village, Beside Chennai Shopping mall, Suchitra Junction, Medchal Malkajgiri Dist  
TELANGANA  
Pin Code – 500067
2. The Sub-Registrar,  
Pedda amberpet , SRO,  
Ranga Reddy District.
3. The District Registrar, Ranga Reddy District.
4. The Collector, Ranga Reddy District.
5. The Special Officer & Comp. Authority, Urban Land Ceilings,  
3rd Floor, Chandra Vihar Complex, M.J.Road, Hyderabad. - for information.





## Telangana State Real Estate Regulatory Authority

### FORM 'C'

[See rule 5(1)]

### REGISTRATION CERTIFICATE OF PROJECT

This registration is granted under section 5 to the following project under project registration number : **P02400006109**

Project: **EASTERN MEADOWS**, Survey No.: **SY NOS 401P, 415P AND 416P**, Plot No. Of Site: , at **Tharamathipet, Abdullapurmet, Ranga Reddy, 501505**;


1. **Muddana Infra** having its registered office / principal place of business at **Village: Mandal: District: Medchal-Malkajgiri, Pin: 501505**.

2. This registration is granted subject to the following conditions, namely:-

- (i) The promoter shall enter into an agreement for sale with the allottees as prescribed by the appropriate Government;
- (ii) The promoter shall execute and register a conveyance deed in favour of the allottee or the association of the allottees, as the case may be, of the apartment, plot or building, as the case may be, or the common areas as per section 17;
- (iii) The promoter shall deposit seventy per cent. of the amounts realised by the promoter in a separate account to be maintained in a schedule bank to cover the cost of construction and the land cost to be used only for that purpose as per sub-clause (D) of clause (I) of sub-section (2) of section 4;
- (iv) The registration shall be valid for a period of 2 years commencing from **24/04/2023** and ending with **06/02/2026** unless extended by the Authority in accordance with the Act and the rules made there under;
- (v) The promoter shall comply with the provisions of the Act and the rules and regulations made there under;
- (vi) The promoter shall not contravene the provisions of any other law for the time being in force as applicable to the project.

3. If the above mentioned conditions are not fulfilled by the promoter, the Authority may take necessary action against the promoter including revoking the registration granted herein, as per the Act and the rules and regulations made thereunder.

Digitally Signed By **VIDYADHAR KOMMU (MA AND UD)**  
Date : 24-Apr-2023 12:45:05 IST



Dated: **24/04/2023**  
Place: **Hyderabad**

Signature and seal of the Authorized Officer  
Real Estate Regulatory Authority